



**Structural Control
Quarterly Inspection**

City of Mobile MS4

Facility ID	Facility Name	Address	Latitude / Longitude
UDR-SC-01	Dredge Spoils Site	3567 Wooley Road	30.61829000 / -88.12593100
Location	Watershed	Land Use	
Public Property	Upper Dog River	Other: Detention area/possible lay-down yard	
Structure Type	Outlet Type		
Retention Pond (Wet)	Pipe		


Inspection

Inspector	Smith	Inspection Date	6/8/2022 3:45:00 PM			
Floatables Present	Litter Present	Sediment Accumulation	Debris Accumulation	Outlet Structure Clogged	Outlet Struct. Damaged	Poor Ground Cover
N	N	N	N	N	N	N
Illegal Discharges	Illegal Dumping	Public Hazards	Other	Comments		
N	N	N	N			

Follow-Up Actions

Action	No follow-up actions are required					
Remove Floatables	Remove Litter	Remove sediment	Remove Debris	Repair Outlet Structure	Repair Ground Cover	Rmv Illegal Discharges
N	N	N	N	N	N	N
Rmv Illegal Dumping	Address Public Hazards	Other	Maint. Request Submitted	Comments		
N	N	N	N			

Photos





**Structural Control
Quarterly Inspection**

City of Mobile MS4

Facility ID	Facility Name	Address	Latitude / Longitude
UDR-SC-01	Dredge Spoils Site	3567 Wooley Road	30.61829000 / -88.12593100
Location	Watershed	Land Use	
Public Property	Upper Dog River	Other: Detention area/possible lay-down yard	
Structure Type	Outlet Type		
Retention Pond (Wet)	Pipe		

Inspection

Inspector	Ludwig	Inspection Date	12/1/2021 7:00:00 PM			
Floatables Present	Litter Present	Sediment Accumulation	Debris Accumulation	Outlet Structure Clogged	Outlet Struct. Damaged	Poor Ground Cover
N	N	N	N	N	N	Y
Illegal Discharges	Illegal Dumping	Public Hazards	Other	Comments		
N	N	N	N	During inspection Public Works has been re-stablizing site with topsoil and grass seed.		

Follow-Up Actions

Action	Deficiencies noted and maintenance required					
Remove Floatables	Remove Litter	Remove sediment	Remove Debris	Repair Outlet Structure	Repair Ground Cover	Rmv Illegal Discharges
N	N	N	N	N	Y	N
Rmv Illegal Dumping	Address Public Hazards	Other	Maint. Request Submitted	Comments		
N	N	N	N	Engineering is going to follow up to ensure Public Works properly re-seed/stabilized the area.		

Photos





**Structural Control
Quarterly Inspection**

City of Mobile MS4

Facility ID	Facility Name	Address	Latitude / Longitude
UDR-SC-02	Mobile Country Club	Eslava Cr.	30.68000000 / -88.16000000
Location	Watershed	Land Use	
Private Property	Upper Dog River	Golf Course	
Structure Type	Outlet Type		
Retention Pond (Wet)	Spillway		

Inspection

Inspector	Smith	Inspection Date	6/13/2022 2:46:00 PM			
Floatables Present	Litter Present	Sediment Accumulation	Debris Accumulation	Outlet Structure Clogged	Outlet Struct. Damaged	Poor Ground Cover
N	N	N	N	N	N	N
Illegal Discharges	Illegal Dumping	Public Hazards	Other	Comments		
N	N	N	N			

Follow-Up Actions

Action	No follow-up actions are required					
Remove Floatables	Remove Litter	Remove sediment	Remove Debris	Repair Outlet Structure	Repair Ground Cover	Rmv Illegal Discharges
N	N	N	N	N	N	N
Rmv Illegal Dumping	Address Public Hazards	Other	Maint. Request Submitted	Comments		
N	N	N	N			

Photos





**Structural Control
Quarterly Inspection**

City of Mobile MS4

Facility ID	Facility Name	Address	Latitude / Longitude
UDR-SC-02	Mobile Country Club	Eslava Cr.	30.68000000 / -88.16000000
Location	Watershed	Land Use	
Private Property	Upper Dog River	Golf Course	
Structure Type	Outlet Type		
Retention Pond (Wet)	Spillway		

Inspection

Inspector	Ludwig	Inspection Date	12/6/2021 3:30:00 PM			
Floatables Present	Litter Present	Sediment Accumulation	Debris Accumulation	Outlet Structure Clogged	Outlet Struct. Damaged	Poor Ground Cover
N	N	N	N	N	N	N
Illegal Discharges	Illegal Dumping	Public Hazards	Other	Comments		
N	N	N	N	N/A		

Follow-Up Actions

Action	No follow-up actions are required					
Remove Floatables	Remove Litter	Remove sediment	Remove Debris	Repair Outlet Structure	Repair Ground Cover	Rmv Illegal Discharges
N	N	N	N	N	N	N
Rmv Illegal Dumping	Address Public Hazards	Other	Maint. Request Submitted	Comments		
N	N	N	N	N/A		

Photos





**Structural Control
Quarterly Inspection**

City of Mobile MS4

Facility ID	Facility Name	Address	Latitude / Longitude
UDR-SC-03	Mobile Country Club	Eslava Cr.	30.68000000 / -88.15000000
Location	Watershed	Land Use	
Private Property	Upper Dog River	Golf Course	
Structure Type	Outlet Type		
Detention Pond (Wet)	Spillway		

Inspection

Inspector	Smith	Inspection Date	6/13/2022 2:56:00 PM			
Floatables Present	Litter Present	Sediment Accumulation	Debris Accumulation	Outlet Structure Clogged	Outlet Struct. Damaged	Poor Ground Cover
N	N	N	N	N	N	N
Illegal Discharges	Illegal Dumping	Public Hazards	Other	Comments		
N	N	N	N			

Follow-Up Actions

Action	No follow-up actions are required					
Remove Floatables	Remove Litter	Remove sediment	Remove Debris	Repair Outlet Structure	Repair Ground Cover	Rmv Illegal Discharges
N	N	N	N	N	N	N
Rmv Illegal Dumping	Address Public Hazards	Other	Maint. Request Submitted	Comments		
N	N	N	N			

Photos





**Structural Control
Quarterly Inspection**

City of Mobile MS4

Facility ID	Facility Name	Address	Latitude / Longitude
UDR-SC-03	Mobile Country Club	Eslava Cr.	30.68000000 / -88.15000000
Location	Watershed	Land Use	
Private Property	Upper Dog River	Golf Course	
Structure Type	Outlet Type		
Detention Pond (Wet)	Spillway		

Inspection

Inspector	Ludwig	Inspection Date	12/6/2021 3:30:00 PM			
Floatables Present	Litter Present	Sediment Accumulation	Debris Accumulation	Outlet Structure Clogged	Outlet Struct. Damaged	Poor Ground Cover
N	N	N	N	N	N	N
Illegal Discharges	Illegal Dumping	Public Hazards	Other	Comments		
N	N	N	N	N/A		

Follow-Up Actions

Action	No follow-up actions are required					
Remove Floatables	Remove Litter	Remove sediment	Remove Debris	Repair Outlet Structure	Repair Ground Cover	Rmv Illegal Discharges
N	N	N	N	N	N	N
Rmv Illegal Dumping	Address Public Hazards	Other	Maint. Request Submitted	Comments		
N	N	N	N	N/A		

Photos





**Structural Control
Quarterly Inspection**

City of Mobile MS4

Facility ID	Facility Name	Address	Latitude / Longitude
UDR-SC-04	Lakewood S/D	Eslava Cr.	30.68012200 / -88.15879000
Location	Watershed	Land Use	
Private Property	Upper Dog River	Residential	
Structure Type	Outlet Type		
Retention Pond (Wet)	Spillway		

Inspection

Inspector	Smith	Inspection Date	6/13/2022 2:49:00 PM			
Floatables Present	Litter Present	Sediment Accumulation	Debris Accumulation	Outlet Structure Clogged	Outlet Struct. Damaged	Poor Ground Cover
N	N	N	N	N	N	N
Illegal Discharges	Illegal Dumping	Public Hazards	Other	Comments		
N	N	N	N			

Follow-Up Actions

Action	No follow-up actions are required					
Remove Floatables	Remove Litter	Remove sediment	Remove Debris	Repair Outlet Structure	Repair Ground Cover	Rmv Illegal Discharges
N	N	N	N	N	N	N
Rmv Illegal Dumping	Address Public Hazards	Other	Maint. Request Submitted	Comments		
N	N	N	N			

Photos





**Structural Control
Quarterly Inspection**

City of Mobile MS4

Facility ID	Facility Name	Address	Latitude / Longitude
UDR-SC-04	Lakewood S/D	Eslava Cr.	30.68012200 / -88.15879000
Location	Watershed	Land Use	
Private Property	Upper Dog River	Residential	
Structure Type	Outlet Type		
Retention Pond (Wet)	Spillway		

Inspection

Inspector	Ludwig	Inspection Date	12/6/2021 3:30:00 PM			
Floatables Present	Litter Present	Sediment Accumulation	Debris Accumulation	Outlet Structure Clogged	Outlet Struct. Damaged	Poor Ground Cover
N	N	N	N	N	N	N
Illegal Discharges	Illegal Dumping	Public Hazards	Other	Comments		
N	N	N	N	N/A		

Follow-Up Actions

Action	No follow-up actions are required					
Remove Floatables	Remove Litter	Remove sediment	Remove Debris	Repair Outlet Structure	Repair Ground Cover	Rmv Illegal Discharges
N	N	N	N	N	N	N
Rmv Illegal Dumping	Address Public Hazards	Other	Maint. Request Submitted	Comments		
N	N	N	N	N/A		

Photos





**Structural Control
Quarterly Inspection**

City of Mobile MS4

Facility ID	Facility Name	Address	Latitude / Longitude
UDR-SC-05	Wave Transit	1224 West I-65 Svc Rd So.	30.66589700 / -88.12861700
Location	Watershed	Land Use	
Public Property	Upper Dog River	Public Building	
Structure Type	Outlet Type		
Underground Detention	Pipe		

Inspection

Inspector	Smith	Inspection Date	6/8/2022 4:13:00 PM			
Floatables Present	Litter Present	Sediment Accumulation	Debris Accumulation	Outlet Structure Clogged	Outlet Struct. Damaged	Poor Ground Cover
N	N	N	N	N	N	N
Illegal Discharges	Illegal Dumping	Public Hazards	Other	Comments		
N	N	N	N			

Follow-Up Actions

Action	No follow-up actions are required					
Remove Floatables	Remove Litter	Remove sediment	Remove Debris	Repair Outlet Structure	Repair Ground Cover	Rmv Illegal Discharges
N	N	N	N	N	N	N
Rmv Illegal Dumping	Address Public Hazards	Other	Maint. Request Submitted	Comments		
N	N	N	N			

Photos





**Structural Control
Quarterly Inspection**

City of Mobile MS4

Facility ID	Facility Name	Address	Latitude / Longitude
UDR-SC-05	Wave Transit	1224 West I-65 Svc Rd So.	30.66589700 / -88.12861700
Location	Watershed	Land Use	
Public Property	Upper Dog River	Public Building	
Structure Type	Outlet Type		
Underground Detention	Pipe		

Inspection

Inspector	Ludwig	Inspection Date	12/28/2021 2:30:00 PM			
Floatables Present	Litter Present	Sediment Accumulation	Debris Accumulation	Outlet Structure Clogged	Outlet Struct. Damaged	Poor Ground Cover
N	N	N	N	N	N	N
Illegal Discharges	Illegal Dumping	Public Hazards	Other	Comments		
N	N	N	N	N/A		

Follow-Up Actions

Action	No follow-up actions are required					
Remove Floatables	Remove Litter	Remove sediment	Remove Debris	Repair Outlet Structure	Repair Ground Cover	Rmv Illegal Discharges
N	N	N	N	N	N	N
Rmv Illegal Dumping	Address Public Hazards	Other	Maint. Request Submitted	Comments		
N	N	N	N	N/A		

Photos





**Structural Control
Quarterly Inspection**

City of Mobile MS4

Facility ID	Facility Name	Address	Latitude / Longitude
TMC-SC-01	Tricentennial Park	2061 Lake Dr	30.69792700 / -88.08351900
Location	Watershed	Land Use	
Public Property	Toulmins Spring Branch-Three Mile Creek	Park / Cemetery	
Structure Type	Outlet Type		
Retention Pond (Wet)	Other: Natural channel		


Inspection

Inspector	Smith	Inspection Date	6/6/2022 9:00:00 PM			
Floatables Present	Litter Present	Sediment Accumulation	Debris Accumulation	Outlet Structure Clogged	Outlet Struct. Damaged	Poor Ground Cover
N	N	N	N	N	N	N
Illegal Discharges	Illegal Dumping	Public Hazards	Other	Comments		
N	N	N	Y	Vegetation needs to be cut.		

Follow-Up Actions

Action	Deficiencies noted and maintenance required					
Remove Floatables	Remove Litter	Remove sediment	Remove Debris	Repair Outlet Structure	Repair Ground Cover	Rmv Illegal Discharges
N	N	N	N	N	N	N
Rmv Illegal Dumping	Address Public Hazards	Other	Maint. Request Submitted	Comments		
N	N	Y	Y	Vegetation needs to be cut.		

Photos





**Structural Control
Quarterly Inspection**

City of Mobile MS4

Facility ID	Facility Name	Address	Latitude / Longitude
TMC-SC-01	Tricentennial Park	2061 Lake Dr	30.69792700 / -88.08351900
Location	Watershed	Land Use	
Public Property	Toulmins Spring Branch-Three Mile Creek	Park / Cemetery	
Structure Type	Outlet Type		
Retention Pond (Wet)	Other: Natural channel		

Inspection

Inspector	Ludwig	Inspection Date	12/1/2021 3:00:00 PM			
Floatables Present	Litter Present	Sediment Accumulation	Debris Accumulation	Outlet Structure Clogged	Outlet Struct. Damaged	Poor Ground Cover
N	N	N	N	N	N	N
Illegal Discharges	Illegal Dumping	Public Hazards	Other	Comments		
N	N	N	Y	Vegetation needs to be cut		

Follow-Up Actions

Action	Deficiencies noted and maintenance required					
Remove Floatables	Remove Litter	Remove sediment	Remove Debris	Repair Outlet Structure	Repair Ground Cover	Rmv Illegal Discharges
N	N	N	N	N	N	N
Rmv Illegal Dumping	Address Public Hazards	Other	Maint. Request Submitted	Comments		
N	N	Y	Y	Vegetation needs to be cut		

Photos





**Structural Control
Quarterly Inspection**

City of Mobile MS4

Facility ID	Facility Name	Address	Latitude / Longitude
TMC-SC-02	Azalea Golf Course	1 Joe Barbato Drive	30.70048500 / -88.16580900
Location	Watershed	Land Use	
Public Property	Toulmins Spring Branch-Three Mile Creek	Golf Course	
Structure Type	Outlet Type		
Retention Pond (Wet)	Standpipe		

Inspection

Inspector	Smith	Inspection Date	6/8/2022 1:56:00 PM			
Floatables Present	Litter Present	Sediment Accumulation	Debris Accumulation	Outlet Structure Clogged	Outlet Struct. Damaged	Poor Ground Cover
N	N	N	N	N	N	N
Illegal Discharges	Illegal Dumping	Public Hazards	Other	Comments		
N	N	N	N			

Follow-Up Actions

Action	No follow-up actions are required					
Remove Floatables	Remove Litter	Remove sediment	Remove Debris	Repair Outlet Structure	Repair Ground Cover	Rmv Illegal Discharges
N	N	N	N	N	N	N
Rmv Illegal Dumping	Address Public Hazards	Other	Maint. Request Submitted	Comments		
N	N	N	N			

Photos





**Structural Control
Quarterly Inspection**

City of Mobile MS4

Facility ID	Facility Name	Address	Latitude / Longitude
TMC-SC-02	Azalea Golf Course	1 Joe Barbato Drive	30.70048500 / -88.16580900
Location	Watershed	Land Use	
Public Property	Toulmins Spring Branch-Three Mile Creek	Golf Course	
Structure Type	Outlet Type		
Retention Pond (Wet)	Standpipe		

Inspection

Inspector	Ludwig	Inspection Date	12/7/2021 3:30:00 PM			
Floatables Present	Litter Present	Sediment Accumulation	Debris Accumulation	Outlet Structure Clogged	Outlet Struct. Damaged	Poor Ground Cover
N	N	N	N	N	N	N
Illegal Discharges	Illegal Dumping	Public Hazards	Other	Comments		
N	N	N	N	N/A		

Follow-Up Actions

Action	No follow-up actions are required					
Remove Floatables	Remove Litter	Remove sediment	Remove Debris	Repair Outlet Structure	Repair Ground Cover	Rmv Illegal Discharges
N	N	N	N	N	N	N
Rmv Illegal Dumping	Address Public Hazards	Other	Maint. Request Submitted	Comments		
N	N	N	N	N/A		

Photos





**Structural Control
Quarterly Inspection**

City of Mobile MS4

Facility ID	Facility Name	Address	Latitude / Longitude
TMC-SC-03	Azalea Golf Course	2 Joe Barbato Drive	30.70311200 / -88.16398900
Location	Watershed	Land Use	
Public Property	Toulmins Spring Branch-Three Mile Creek	Golf Course	
Structure Type	Outlet Type		
Retention Pond (Wet)	Other: Natural channel		

Inspection

Inspector	Smith	Inspection Date	6/8/2022 1:53:00 PM			
Floatables Present	Litter Present	Sediment Accumulation	Debris Accumulation	Outlet Structure Clogged	Outlet Struct. Damaged	Poor Ground Cover
N	N	N	N	N	N	N
Illegal Discharges	Illegal Dumping	Public Hazards	Other	Comments		
N	N	N	N			

Follow-Up Actions

Action	No follow-up actions are required					
Remove Floatables	Remove Litter	Remove sediment	Remove Debris	Repair Outlet Structure	Repair Ground Cover	Rmv Illegal Discharges
N	N	N	N	N	N	N
Rmv Illegal Dumping	Address Public Hazards	Other	Maint. Request Submitted	Comments		
N	N	N	N			

Photos





**Structural Control
Quarterly Inspection**

City of Mobile MS4

Facility ID	Facility Name	Address	Latitude / Longitude
TMC-SC-03	Azalea Golf Course	2 Joe Barbato Drive	30.70311200 / -88.16398900
Location	Watershed	Land Use	
Public Property	Toulmins Spring Branch-Three Mile Creek	Golf Course	
Structure Type	Outlet Type		
Retention Pond (Wet)	Other: Natural channel		

Inspection

Inspector	Ludwig	Inspection Date	12/7/2021 3:15:00 PM			
Floatables Present	Litter Present	Sediment Accumulation	Debris Accumulation	Outlet Structure Clogged	Outlet Struct. Damaged	Poor Ground Cover
N	N	N	N	N	N	N
Illegal Discharges	Illegal Dumping	Public Hazards	Other	Comments		
N	N	N	N	N/A		

Follow-Up Actions

Action	No follow-up actions are required					
Remove Floatables	Remove Litter	Remove sediment	Remove Debris	Repair Outlet Structure	Repair Ground Cover	Rmv Illegal Discharges
N	N	N	N	N	N	N
Rmv Illegal Dumping	Address Public Hazards	Other	Maint. Request Submitted	Comments		
N	N	N	N	N/A		

Photos





**Structural Control
Quarterly Inspection**

City of Mobile MS4

Facility ID	Facility Name	Address	Latitude / Longitude
TMC-SC-04	Langan Park	Lagan Park	30.70600100 / -88.15191400
Location	Watershed	Land Use	
Public Property	Toulmins Spring Branch-Three Mile Creek	Park / Cemetery	
Structure Type	Outlet Type		
Retention Pond (Wet)	Spillway		

Inspection

Inspector	Smith	Inspection Date	6/6/2022 8:20:00 PM			
Floatables Present	Litter Present	Sediment Accumulation	Debris Accumulation	Outlet Structure Clogged	Outlet Struct. Damaged	Poor Ground Cover
N	N	N	N	N	N	N
Illegal Discharges	Illegal Dumping	Public Hazards	Other	Comments		
N	N	N	N			

Follow-Up Actions

Action	No follow-up actions are required					
Remove Floatables	Remove Litter	Remove sediment	Remove Debris	Repair Outlet Structure	Repair Ground Cover	Rmv Illegal Discharges
N	N	N	N	N	N	N
Rmv Illegal Dumping	Address Public Hazards	Other	Maint. Request Submitted	Comments		
N	N	N	N			

Photos





**Structural Control
Quarterly Inspection**

City of Mobile MS4

Facility ID	Facility Name	Address	Latitude / Longitude
TMC-SC-04	Langan Park	Lagan Park	30.70600100 / -88.15191400
Location	Watershed	Land Use	
Public Property	Toulmins Spring Branch-Three Mile Creek	Park / Cemetery	
Structure Type	Outlet Type		
Retention Pond (Wet)	Spillway		

Inspection

Inspector	Ludwig	Inspection Date	12/1/2021 3:30:00 PM			
Floatables Present	Litter Present	Sediment Accumulation	Debris Accumulation	Outlet Structure Clogged	Outlet Struct. Damaged	Poor Ground Cover
N	N	N	N	N	N	N
Illegal Discharges	Illegal Dumping	Public Hazards	Other	Comments		
N	N	N	N	N/A		

Follow-Up Actions

Action	No follow-up actions are required					
Remove Floatables	Remove Litter	Remove sediment	Remove Debris	Repair Outlet Structure	Repair Ground Cover	Rmv Illegal Discharges
N	N	N	N	N	N	N
Rmv Illegal Dumping	Address Public Hazards	Other	Maint. Request Submitted	Comments		
N	N	N	N	N/A		

Photos





**Structural Control
Quarterly Inspection**

City of Mobile MS4

Facility ID	Facility Name	Address	Latitude / Longitude
TMC-SC-05	Langan Park	Lagan Park	30.70427200 / -88.16147500
Location	Watershed	Land Use	
Public Property	Toulmins Spring Branch-Three Mile Creek	Park / Cemetery	
Structure Type	Outlet Type		
Retention Pond (Wet)	Spillway		

Inspection

Inspector	Smith	Inspection Date	6/6/2022 8:28:00 PM			
Floatables Present	Litter Present	Sediment Accumulation	Debris Accumulation	Outlet Structure Clogged	Outlet Struct. Damaged	Poor Ground Cover
N	N	N	N	N	N	N
Illegal Discharges	Illegal Dumping	Public Hazards	Other	Comments		
N	N	N	N			

Follow-Up Actions

Action	No follow-up actions are required					
Remove Floatables	Remove Litter	Remove sediment	Remove Debris	Repair Outlet Structure	Repair Ground Cover	Rmv Illegal Discharges
N	N	N	N	N	N	N
Rmv Illegal Dumping	Address Public Hazards	Other	Maint. Request Submitted	Comments		
N	N	N	N			

Photos





**Structural Control
Quarterly Inspection**

City of Mobile MS4

Facility ID	Facility Name	Address	Latitude / Longitude
TMC-SC-05	Langan Park	Lagan Park	30.70427200 / -88.16147500
Location	Watershed	Land Use	
Public Property	Toulmins Spring Branch-Three Mile Creek	Park / Cemetery	
Structure Type	Outlet Type		
Retention Pond (Wet)	Spillway		

Inspection

Inspector	Ludwig	Inspection Date	12/1/2021 3:45:00 PM			
Floatables Present	Litter Present	Sediment Accumulation	Debris Accumulation	Outlet Structure Clogged	Outlet Struct. Damaged	Poor Ground Cover
N	N	N	N	N	N	N
Illegal Discharges	Illegal Dumping	Public Hazards	Other	Comments		
N	N	N	N	N/A		

Follow-Up Actions

Action	No follow-up actions are required					
Remove Floatables	Remove Litter	Remove sediment	Remove Debris	Repair Outlet Structure	Repair Ground Cover	Rmv Illegal Discharges
N	N	N	N	N	N	N
Rmv Illegal Dumping	Address Public Hazards	Other	Maint. Request Submitted	Comments		
N	N	N	N	N/A		

Photos





**Structural Control
Quarterly Inspection**

City of Mobile MS4

Facility ID	Facility Name	Address	Latitude / Longitude
TMC-SC-06	Langan Park	Lagan Park	30.70376300 / -88.16271900
Location	Watershed	Land Use	
Public Property	Toulmins Spring Branch-Three Mile Creek	Park / Cemetery	
Structure Type	Outlet Type		
Retention Pond (Wet)	Pipe		

Inspection

Inspector	Smith	Inspection Date	6/6/2022 8:31:00 PM			
Floatables Present	Litter Present	Sediment Accumulation	Debris Accumulation	Outlet Structure Clogged	Outlet Struct. Damaged	Poor Ground Cover
N	N	N	N	N	N	N
Illegal Discharges	Illegal Dumping	Public Hazards	Other	Comments		
N	N	N	N			

Follow-Up Actions

Action	No follow-up actions are required					
Remove Floatables	Remove Litter	Remove sediment	Remove Debris	Repair Outlet Structure	Repair Ground Cover	Rmv Illegal Discharges
N	N	N	N	N	N	N
Rmv Illegal Dumping	Address Public Hazards	Other	Maint. Request Submitted	Comments		
N	N	N	N			

Photos





**Structural Control
Quarterly Inspection**

City of Mobile MS4

Facility ID	Facility Name	Address	Latitude / Longitude
TMC-SC-06	Langan Park	Lagan Park	30.70376300 / -88.16271900
Location	Watershed	Land Use	
Public Property	Toulmins Spring Branch-Three Mile Creek	Park / Cemetery	
Structure Type	Outlet Type		
Retention Pond (Wet)	Pipe		

Inspection

Inspector	Ludwig	Inspection Date	12/1/2021 3:45:00 PM			
Floatables Present	Litter Present	Sediment Accumulation	Debris Accumulation	Outlet Structure Clogged	Outlet Struct. Damaged	Poor Ground Cover
N	N	N	N	N	N	N
Illegal Discharges	Illegal Dumping	Public Hazards	Other	Comments		
N	N	N	N	N/A		

Follow-Up Actions

Action	No follow-up actions are required					
Remove Floatables	Remove Litter	Remove sediment	Remove Debris	Repair Outlet Structure	Repair Ground Cover	Rmv Illegal Discharges
N	N	N	N	N	N	N
Rmv Illegal Dumping	Address Public Hazards	Other	Maint. Request Submitted	Comments		
N	N	N	N	N/A		

Photos





**Structural Control
Quarterly Inspection**

City of Mobile MS4

Facility ID	Facility Name	Address	Latitude / Longitude
TMC-SC-07	McCants-Chavers Park	7215 Thirteenth St	30.7000000 / -88.2100000
Location	Watershed	Land Use	
Public Property	Toulmins Spring Branch-Three Mile Creek	Residential	
Structure Type	Outlet Type		
Other: Infiltration Basin	Other: None		

Inspection

Inspector	Smith	Inspection Date	6/8/2022 2:22:00 PM			
Floatables Present	Litter Present	Sediment Accumulation	Debris Accumulation	Outlet Structure Clogged	Outlet Struct. Damaged	Poor Ground Cover
N	N	N	N	N	N	N
Illegal Discharges	Illegal Dumping	Public Hazards	Other	Comments		
N	N	N	N			

Follow-Up Actions

Action	No follow-up actions are required					
Remove Floatables	Remove Litter	Remove sediment	Remove Debris	Repair Outlet Structure	Repair Ground Cover	Rmv Illegal Discharges
N	N	N	N	N	N	N
Rmv Illegal Dumping	Address Public Hazards	Other	Maint. Request Submitted	Comments		
N	N	N	N			

Photos





**Structural Control
Quarterly Inspection**

City of Mobile MS4

Facility ID	Facility Name	Address	Latitude / Longitude
TMC-SC-07	McCants-Chavers Park	7215 Thirteenth St	30.70000000 / -88.21000000
Location	Watershed	Land Use	
Public Property	Toulmins Spring Branch-Three Mile Creek	Residential	
Structure Type	Outlet Type		
Other: Infiltration Basin	Other: None		

Inspection

Inspector	Ludwig	Inspection Date	12/1/2021 4:00:00 PM			
Floatables Present	Litter Present	Sediment Accumulation	Debris Accumulation	Outlet Structure Clogged	Outlet Struct. Damaged	Poor Ground Cover
N	N	N	N	N	N	N
Illegal Discharges	Illegal Dumping	Public Hazards	Other	Comments		
N	N	N	N	N/A		

Follow-Up Actions

Action	No follow-up actions are required					
Remove Floatables	Remove Litter	Remove sediment	Remove Debris	Repair Outlet Structure	Repair Ground Cover	Rmv Illegal Discharges
N	N	N	N	N	N	N
Rmv Illegal Dumping	Address Public Hazards	Other	Maint. Request Submitted	Comments		
N	N	N	N	N/A		

Photos





**Structural Control
Quarterly Inspection**

City of Mobile MS4

Facility ID	Facility Name	Address	Latitude / Longitude
TMC-SC-08	Fire Station 12 Crichton	200 Davenport Ave	
Location	Watershed	Land Use	
Structure Type	Outlet Type		
Retention Pond			

Inspection

Inspector	Smith	Inspection Date	6/6/2022 8:48:00 PM			
Floatables Present	Litter Present	Sediment Accumulation	Debris Accumulation	Outlet Structure Clogged	Outlet Struct. Damaged	Poor Ground Cover
N	N	N	N	N	N	N
Illegal Discharges	Illegal Dumping	Public Hazards	Other	Comments		
N	N	N	Y	Small trees need to be cut.		

Follow-Up Actions

Action	Deficiencies noted and maintenance required					
Remove Floatables	Remove Litter	Remove sediment	Remove Debris	Repair Outlet Structure	Repair Ground Cover	Rmv Illegal Discharges
N	N	N	N	N	N	N
Rmv Illegal Dumping	Address Public Hazards	Other	Maint. Request Submitted	Comments		
N	N	Y	Y	Small trees need to be cut.		

Photos





**Structural Control
Quarterly Inspection**

City of Mobile MS4

Facility ID	Facility Name	Address	Latitude / Longitude
TMC-SC-08	Fire Station 12 Crichton	200 Davenport Ave	
Location	Watershed	Land Use	
Structure Type	Outlet Type		
Retention Pond			

Inspection

Inspector	Ludwig	Inspection Date	10/26/2021 1:30:00 PM			
Floatables Present	Litter Present	Sediment Accumulation	Debris Accumulation	Outlet Structure Clogged	Outlet Struct. Damaged	Poor Ground Cover
N	N	N	N	N	N	N
Illegal Discharges	Illegal Dumping	Public Hazards	Other	Comments		
N	N	N	Y	Vegetation needs to be removed		

Follow-Up Actions

Action	Deficiencies noted and maintenance required					
Remove Floatables	Remove Litter	Remove sediment	Remove Debris	Repair Outlet Structure	Repair Ground Cover	Rmv Illegal Discharges
N	N	N	N	N	N	N
Rmv Illegal Dumping	Address Public Hazards	Other	Maint. Request Submitted	Comments		
N	N	N	Y	Vegetation needs to be removed		

Photos





**Structural Control
Quarterly Inspection**

City of Mobile MS4

Facility ID	Facility Name	Address	Latitude / Longitude
HMC-SC-01	Senior Citizens Center	3201 Hillcrest Rd	30.62497400 / -88.19035900
Location	Watershed	Land Use	
Public Property	Halls Mill Creek	Public Building	
Structure Type	Outlet Type		
Detention Pond (Dry)	Standpipe		

Inspection

Inspector	Smith	Inspection Date	6/6/2022 7:25:00 PM			
Floatables Present	Litter Present	Sediment Accumulation	Debris Accumulation	Outlet Structure Clogged	Outlet Struct. Damaged	Poor Ground Cover
N	N	N	N	N	N	N
Illegal Discharges	Illegal Dumping	Public Hazards	Other	Comments		
N	N	N	Y	Vegetation needs to be cut.		

Follow-Up Actions

Action	Deficiencies noted and maintenance required					
Remove Floatables	Remove Litter	Remove sediment	Remove Debris	Repair Outlet Structure	Repair Ground Cover	Rmv Illegal Discharges
N	N	N	N	N	N	N
Rmv Illegal Dumping	Address Public Hazards	Other	Maint. Request Submitted	Comments		
N	N	Y	Y	Vegetation needs to be cut.		

Photos





**Structural Control
Quarterly Inspection**

City of Mobile MS4

Facility ID	Facility Name	Address	Latitude / Longitude
HMC-SC-01	Senior Citizens Center	3201 Hillcrest Rd	30.62497400 / -88.19035900
Location	Watershed	Land Use	
Public Property	Halls Mill Creek	Public Building	
Structure Type	Outlet Type		
Detention Pond (Dry)	Standpipe		

Inspection

Inspector	Ludwig	Inspection Date	12/7/2021 3:45:00 PM			
Floatables Present	Litter Present	Sediment Accumulation	Debris Accumulation	Outlet Structure Clogged	Outlet Struct. Damaged	Poor Ground Cover
N	N	N	N	N	N	N
Illegal Discharges	Illegal Dumping	Public Hazards	Other	Comments		
N	N	N	Y	Vegetation needs to be cut		

Follow-Up Actions

Action	Deficiencies noted and maintenance required					
Remove Floatables	Remove Litter	Remove sediment	Remove Debris	Repair Outlet Structure	Repair Ground Cover	Rmv Illegal Discharges
N	N	N	N	N	N	N
Rmv Illegal Dumping	Address Public Hazards	Other	Maint. Request Submitted	Comments		
N	N	Y	Y	Vegetation needs to be cut		

Photos





**Structural Control
Quarterly Inspection**

City of Mobile MS4

Facility ID	Facility Name	Address	Latitude / Longitude
HMC-SC-02	4th Ave.	101 4th Avenue	30.69000000 / -88.22000000
Location	Watershed	Land Use	
Public Property	Halls Mill Creek	Residential	
Structure Type	Outlet Type		
Infiltration Basin	Other: None. Has rip rap bottom.		

Inspection

Inspector	Smith	Inspection Date	6/6/2022 7:48:00 PM			
Floatables Present	Litter Present	Sediment Accumulation	Debris Accumulation	Outlet Structure Clogged	Outlet Struct. Damaged	Poor Ground Cover
N	N	N	N	N	N	N
Illegal Discharges	Illegal Dumping	Public Hazards	Other	Comments		
N	N	N	N			

Follow-Up Actions

Action	No follow-up actions are required					
Remove Floatables	Remove Litter	Remove sediment	Remove Debris	Repair Outlet Structure	Repair Ground Cover	Rmv Illegal Discharges
N	N	N	N	N	N	N
Rmv Illegal Dumping	Address Public Hazards	Other	Maint. Request Submitted	Comments		
N	N	N	N			

Photos





**Structural Control
Quarterly Inspection**

City of Mobile MS4

Facility ID	Facility Name	Address	Latitude / Longitude
HMC-SC-02	4th Ave.	101 4th Avenue	30.69000000 / -88.22000000
Location	Watershed	Land Use	
Public Property	Halls Mill Creek	Residential	
Structure Type	Outlet Type		
Infiltration Basin	Other: None. Has rip rap bottom.		

Inspection

Inspector	Ludwig	Inspection Date	12/1/2021 4:15:00 PM			
Floatables Present	Litter Present	Sediment Accumulation	Debris Accumulation	Outlet Structure Clogged	Outlet Struct. Damaged	Poor Ground Cover
N	N	N	N	N	N	N
Illegal Discharges	Illegal Dumping	Public Hazards	Other	Comments		
N	N	N	N	N/A		

Follow-Up Actions

Action	No follow-up actions are required					
Remove Floatables	Remove Litter	Remove sediment	Remove Debris	Repair Outlet Structure	Repair Ground Cover	Rmv Illegal Discharges
N	N	N	N	N	N	N
Rmv Illegal Dumping	Address Public Hazards	Other	Maint. Request Submitted	Comments		
N	N	N	N	N/A		

Photos





**Structural Control
Quarterly Inspection**

City of Mobile MS4

Facility ID	Facility Name	Address	Latitude / Longitude
HMC-SC-03	3rd Ave.	171 3rd Avenue	30.69000000 / -88.22000000
Location	Watershed	Land Use	
Public Property	Halls Mill Creek	Residential	
Structure Type	Outlet Type		
Retention Pond (Dry)	Standpipe		

Inspection

Inspector	Smith	Inspection Date	6/6/2022 7:54:00 PM			
Floatables Present	Litter Present	Sediment Accumulation	Debris Accumulation	Outlet Structure Clogged	Outlet Struct. Damaged	Poor Ground Cover
N	N	N	N	N	N	N
Illegal Discharges	Illegal Dumping	Public Hazards	Other	Comments		
N	N	N	N			

Follow-Up Actions

Action	No follow-up actions are required					
Remove Floatables	Remove Litter	Remove sediment	Remove Debris	Repair Outlet Structure	Repair Ground Cover	Rmv Illegal Discharges
N	N	N	N	N	N	N
Rmv Illegal Dumping	Address Public Hazards	Other	Maint. Request Submitted	Comments		
N	N	N	N			

Photos





**Structural Control
Quarterly Inspection**

City of Mobile MS4

Facility ID	Facility Name	Address	Latitude / Longitude
HMC-SC-03	3rd Ave.	171 3rd Avenue	30.69000000 / -88.22000000
Location	Watershed	Land Use	
Public Property	Halls Mill Creek	Residential	
Structure Type	Outlet Type		
Retention Pond (Dry)	Standpipe		

Inspection

Inspector	Ludwig	Inspection Date	12/1/2021 4:15:00 PM			
Floatables Present	Litter Present	Sediment Accumulation	Debris Accumulation	Outlet Structure Clogged	Outlet Struct. Damaged	Poor Ground Cover
N	N	N	N	N	N	N
Illegal Discharges	Illegal Dumping	Public Hazards	Other	Comments		
N	N	N	N	N/A		

Follow-Up Actions

Action	No follow-up actions are required					
Remove Floatables	Remove Litter	Remove sediment	Remove Debris	Repair Outlet Structure	Repair Ground Cover	Rmv Illegal Discharges
N	N	N	N	N	N	N
Rmv Illegal Dumping	Address Public Hazards	Other	Maint. Request Submitted	Comments		
N	N	N	N	N/A		

Photos





**Structural Control
Quarterly Inspection**

City of Mobile MS4

Facility ID	Facility Name	Address	Latitude / Longitude
FR-SC-01	Fire Station	7050 Old Military Road	30.54302900 / -88.16842700
Location	Watershed	Land Use	
Public Property	Fowl River	Fire Dept	
Structure Type	Outlet Type		
Detention Pond (Dry)	Pipe		


Inspection

Inspector	Smith	Inspection Date	6/6/2022 7:00:00 PM			
Floatables Present	Litter Present	Sediment Accumulation	Debris Accumulation	Outlet Structure Clogged	Outlet Struct. Damaged	Poor Ground Cover
N	N	N	N	N	N	N
Illegal Discharges	Illegal Dumping	Public Hazards	Other	Comments		
N	N	N	N			

Follow-Up Actions

Action	Deficiencies noted and maintenance required					
Remove Floatables	Remove Litter	Remove sediment	Remove Debris	Repair Outlet Structure	Repair Ground Cover	Rmv Illegal Discharges
N	N	N	N	N	N	N
Rmv Illegal Dumping	Address Public Hazards	Other	Maint. Request Submitted	Comments		
N	N	Y	Y	Vegetative maintenance needed.		

Photos





**Structural Control
Quarterly Inspection**

City of Mobile MS4

Facility ID	Facility Name	Address	Latitude / Longitude
FR-SC-01	Fire Station	7050 Old Military Road	30.54302900 / -88.16842700
Location	Watershed	Land Use	
Public Property	Fowl River	Fire Dept	
Structure Type	Outlet Type		
Detention Pond (Dry)	Pipe		

Inspection

Inspector	Ludwig	Inspection Date	12/14/2021 3:30:00 PM			
Floatables Present	Litter Present	Sediment Accumulation	Debris Accumulation	Outlet Structure Clogged	Outlet Struct. Damaged	Poor Ground Cover
N	N	N	N	N	N	N
Illegal Discharges	Illegal Dumping	Public Hazards	Other	Comments		
N	N	N	Y	Vegetation needs to be cut		

Follow-Up Actions

Action	Deficiencies noted and maintenance required					
Remove Floatables	Remove Litter	Remove sediment	Remove Debris	Repair Outlet Structure	Repair Ground Cover	Rmv Illegal Discharges
N	N	N	N	N	N	N
Rmv Illegal Dumping	Address Public Hazards	Other	Maint. Request Submitted	Comments		
N	N	Y	Y	Vegetation needs to be cut		

Photos

